

Morgan Hill Freedom Fest 5K

CA15011TK 5 km MORGAN HILL, CA

EFFECTIVE

5-19-2016

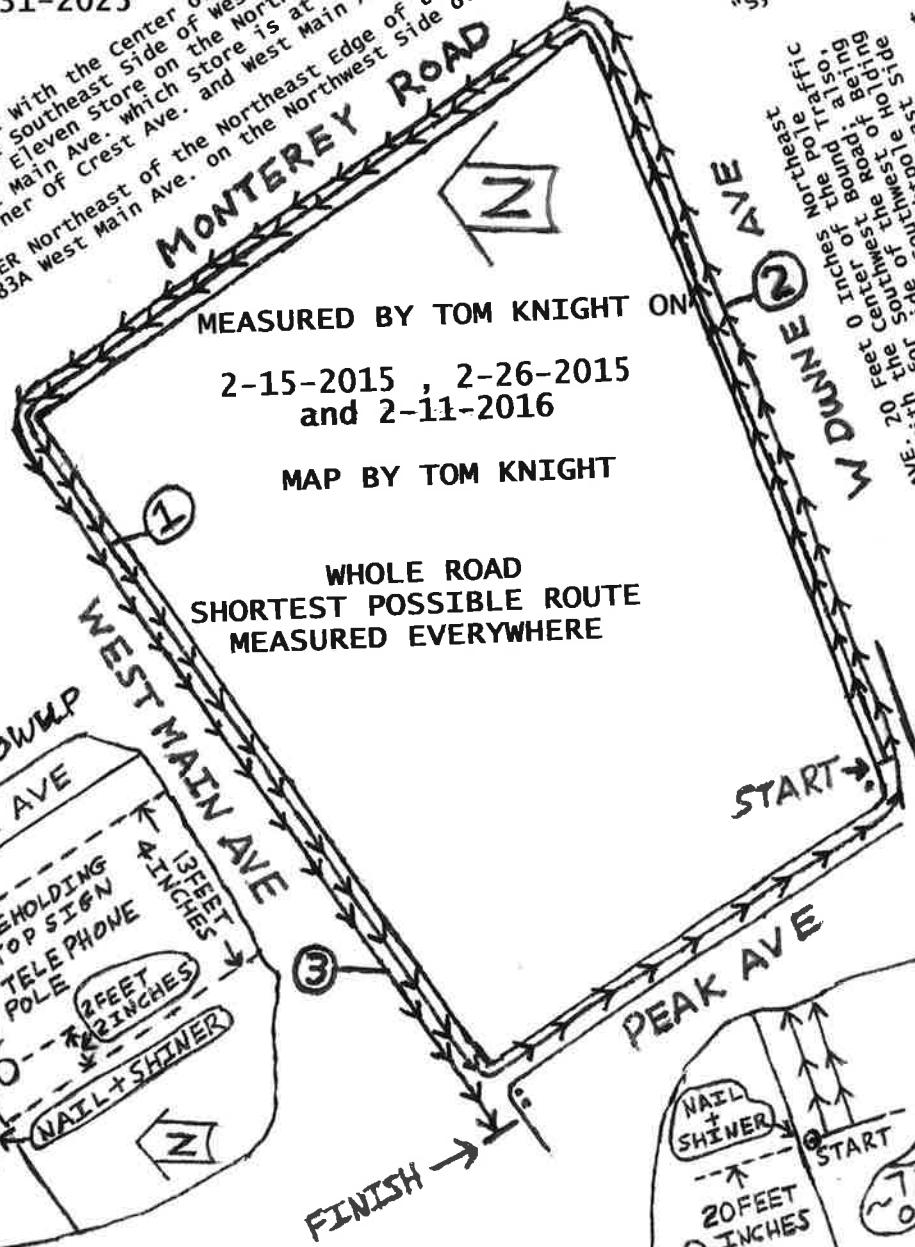
TO

12-31-2025

3 MILE: In Line with the Center of the Yellow Fire Hydrant On the Southeast Side of West Main Ave. Opposite The 7 Eleven Store on the Northwest Side of West Main Ave. which Store is at the Northeast Corner of Crest Ave. and West Main Ave.
 1 MILE: 1 METER Northeast of the Northeast Edge of the Driveway for 83A West Main Ave. on the Northwest Side of the Road

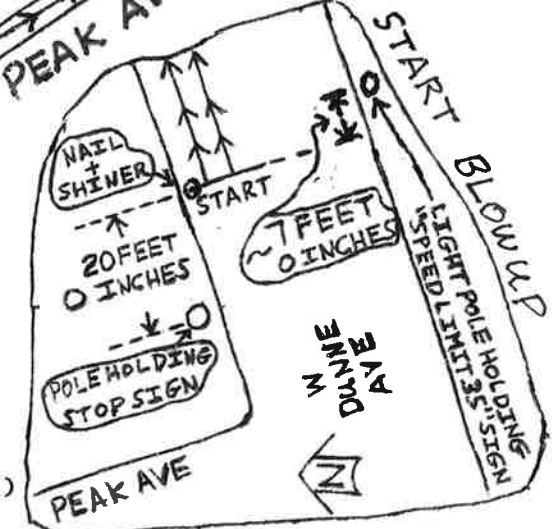
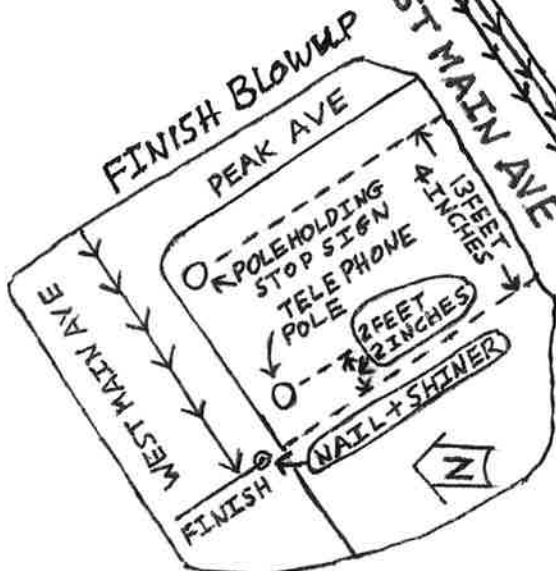
2 MILE: 7 Meters Northeast of Being In Line with the Center of the Yellow Fire Hydrant on the Southeast Side of the Road Just Southwest of the Driveway for "Sycamore Glen"

START: ON WEST DUNNE AVE: 20 Feet 0 Inches Northeast of Being In Line with the Center of the Round Pole Holding the Stop Sign for Southeast of Being In Line with the Southwest Edge of Peak Ave. Also Located on the North Side of the Road In Line with the Center of the Round Pole Holding the Stop Sign for Southeast of Being In Line with the Southwest Edge of Peak Ave. (This START is approximately 12 meters Northeast of the Road In Line with the Center of the Yellow Fire Hydrant on the Southeast Side of the Road Just Southwest of the Driveway for "Sycamore Glen")



MEASURED BY TOM KNIGHT ON
 2-15-2015 , 2-26-2015
 and 2-11-2016
 MAP BY TOM KNIGHT

WHOLE ROAD
 SHORTEST POSSIBLE ROUTE
 MEASURED EVERYWHERE



FINISH: ON WEST MAIN AVE. 2 Feet 2 Inches Southwest of Being In Line with the Center of the Telephone Pole on the Southeast Side of the Road; also, 13 Feet 4 Inches Southwest of Being In Line with the Center of The Pole Holding the Stop Sign for Northeast Bound Traffic on the Southeast Side of the Road (This FINISH is approximately 11 Meters Southwest of Being In Line with the Southwest Edge of Peak Ave.)



**Road Running Technical Council
USA Track & Field
Measurement Certificate**



Name of the course Morgan Hill Freedom Fest 5K Distance 5 km
 Location (state) California (city) Morgan Hill
 Type of course: road race calibration course track
 Measuring methods: bicycle steel tape electronic distance meter
 Measured by (name, address, phone & e-mail) Tom Knight 307 Dartmouth Ave. San Carlos, CA 94070
(650) 210-6684 Cell tdknight@gmail.com
 Race contact (name, address, phone & e-mail) Charles Weston Principal 17500 Depot Street #120
Morgan Hill, CA 95037 (408) 778-6037 charles@wmarchitects.com
 Date(s) when course measured: Feb. 15, 2015 , Feb. 26, 2015 , Feb. 07, 2016
 Number of measurements of entire course: 2 Course Configuration: 1 Loop 1.8288 Times
 Elevation (meters above sea level) Start 114.6 m Finish 113.0 m Highest 114.6 m Lowest 104.9 m
 Straight line distance between start & finish 485 meters Drop 0.32 m/km Separation 9.7 %
 Type of surface: paved 100 % dirt _____ % gravel _____ % grass _____ % track _____ %
 Effective date of certification: May 19, 2016 Certification code: CA15011TK

Notice to Race Director: Use this Certification Code in **all** public announcements relating to your race.

Be It Officially Noted That

Based on examination of data provided by the above named measurer, the course described above and in the map attached is hereby certified as reasonably accurate in measurement according to the standards adopted by the Road Running Technical Council. If **any** changes are made to the course, this certification becomes void, and the course must then be recertified.

Verification of Course — In the event a National Open Record is set on this course, or at the discretion of USA Track & Field, a verification remeasurement may be required to be performed by a member of the Road Running Technical Council. If such a remeasurement shows the course to be short, then all pending records will be rejected and the course certification will be cancelled.

This certification expires on December 31 in the year

2025

AS NATIONALLY CERTIFIED BY:

Tom Knight

Date: May 19, 2016

Tom Knight – USATF/RRTC Certifier
 307 Dartmouth Ave. San Carlos, CA 94070 (650)210-6694 tdknight@gmail.com